

Map: 11

Map Features

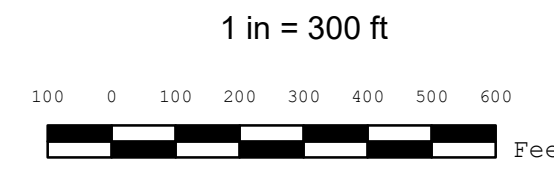
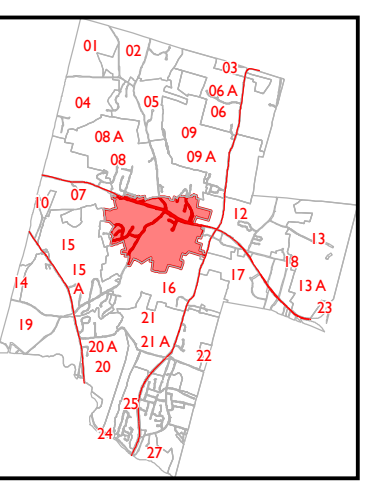
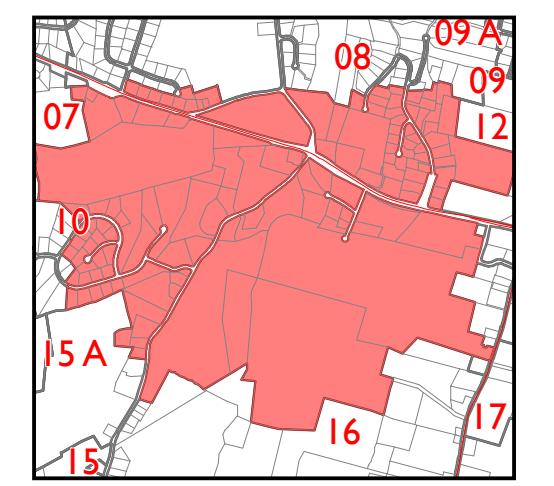
- 113 Lot Number / Acres
- #89 Address Number
- Parcel Line
- Easement
- Neighborhood Boundary Line
- Neighborhood Neighborhood Name
- Ridgeline Protection Zone
- DEEP Wetland Soil
- Water Feature



**Town of East Granby
Assessor Map GL 2023**

COUNTY OF HARTFORD
STATE OF CONNECTICUT

Map Produced September 2024



DISCLAIMER:
This map is for informational purposes only. All information is subject to verification by any user. The Town of East Granby and its mapping contractors assume no legal responsibility for the information contained herein.

Map: 11